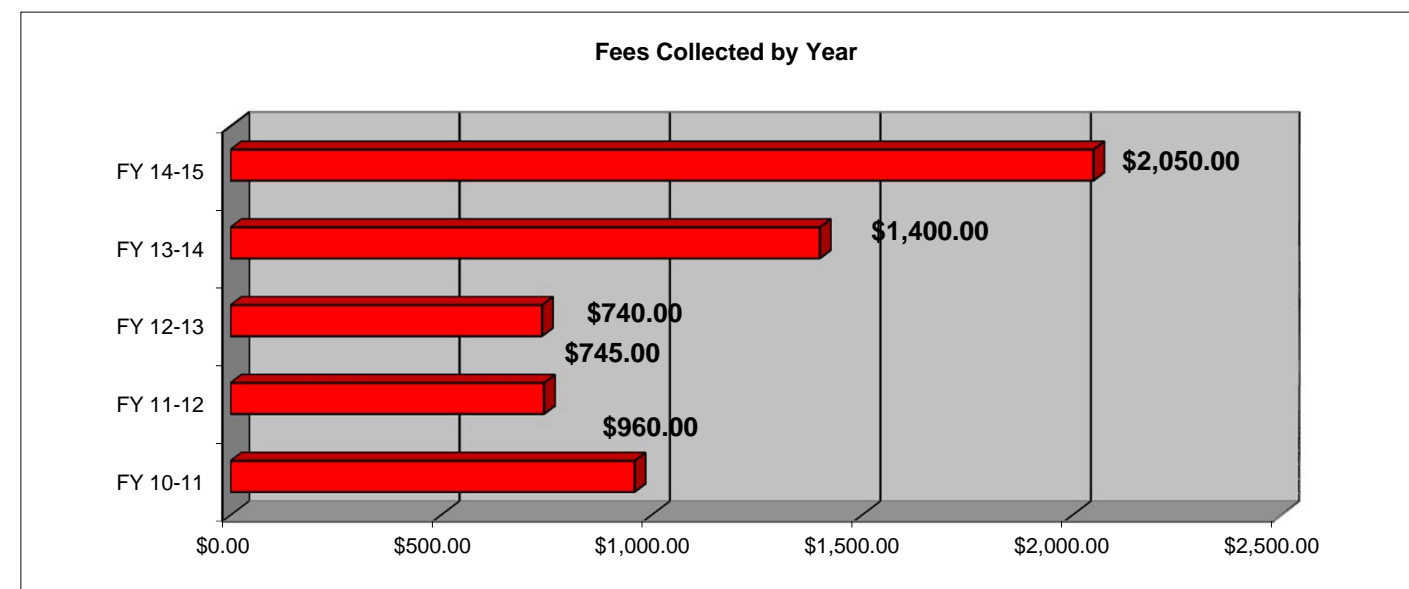
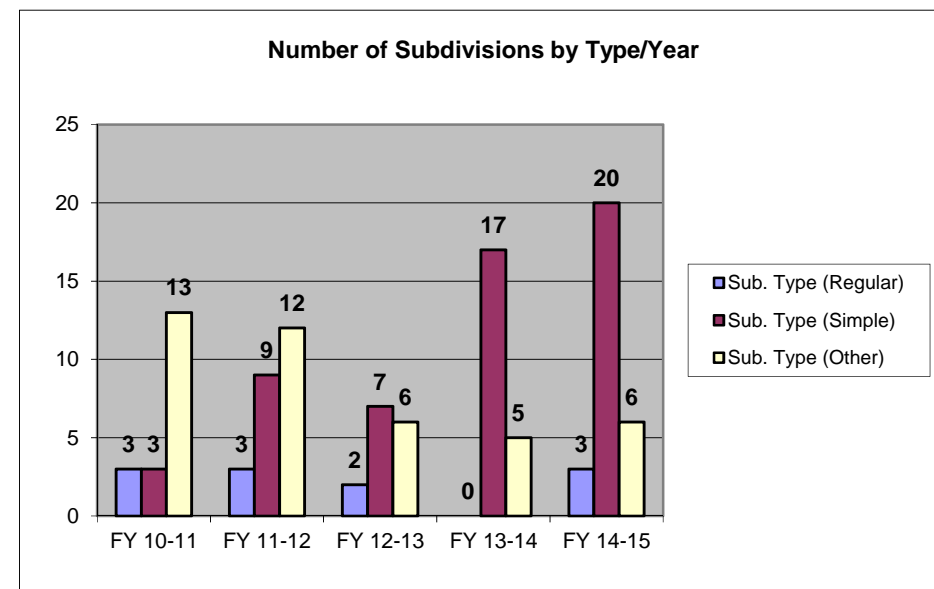
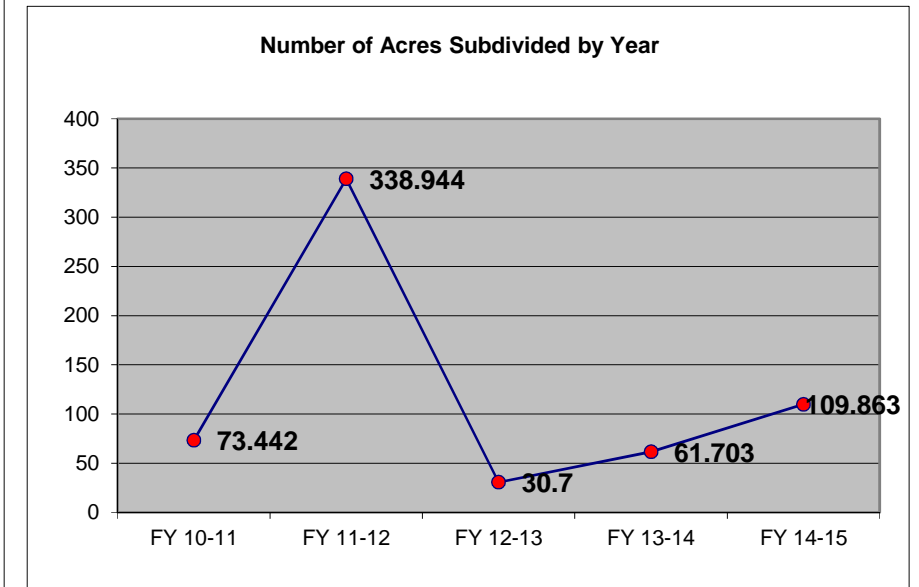
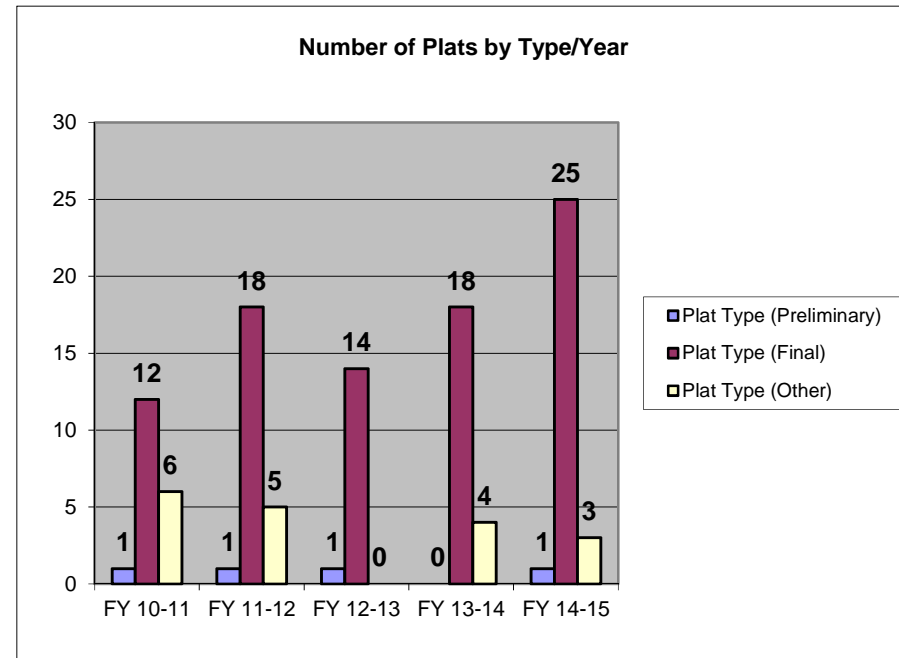
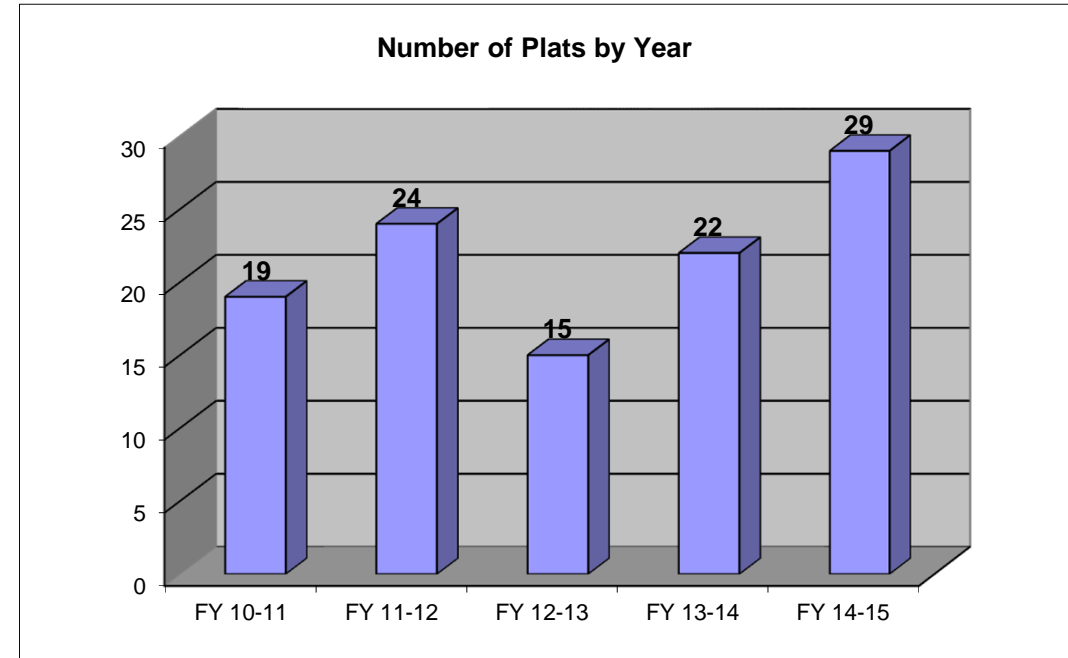
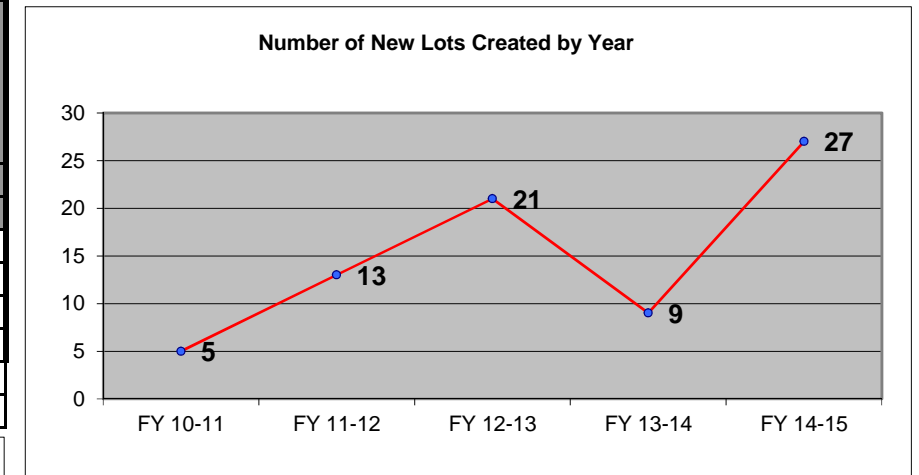


Year	Num. of Plats	Plat Type (Preliminary)	Plat Type (Final)	Plat Type (Other)	Sub. Type (Regular)	Sub. Type (Simple)	Sub. Type (Other)
FY 10-11	19	1	12	6	3	3	13
FY 11-12	24	1	18	5	3	9	12
FY 12-13	15	1	14	0	2	7	6
FY 13-14	22	0	18	4	0	17	5
FY 14-15	29	1	25	3	3	20	6

Year	Preliminary Lots	Final Lots	New Lots	Fees Collected	Acres	Roads(ft.)	Water(ft.)	Sewer(ft.)
FY 10-11	120	25	5	\$960.00	73.442	0	0	2175
FY 11-12	18	51	13	\$745.00	338.944	280	600	877
FY 12-13	120	33	21	\$740.00	30.7	820	820	820
FY 13-14	0	26	9	\$1,400.00	61.703	0	0	0
FY 14-15	50	89	27	\$2,050.00	109.863	3105	2847	2886



Reviewed 52 new construction Building Permits (Does not include remodels)

Data Collected and Prepared by:
 City of Crossville
 Planning Staff
 Engineering Department
 20150702