



1 inch = 100 feet

**Tax Map 113
Parcel 17.00**

WILSON LN





WL6

WL6

WL6

LPS2

Legend

-  Low Pressure Sewer Lines
-  Crossville Waterlines
-  FH
-  Tax Map Parcels