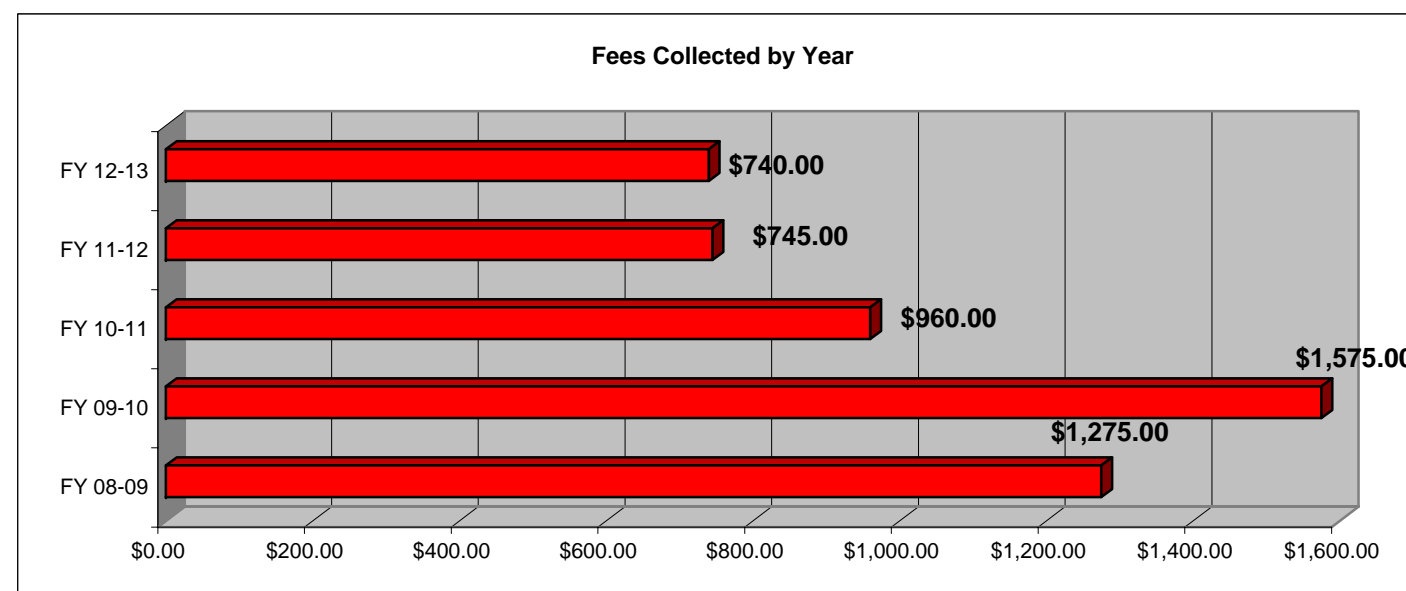
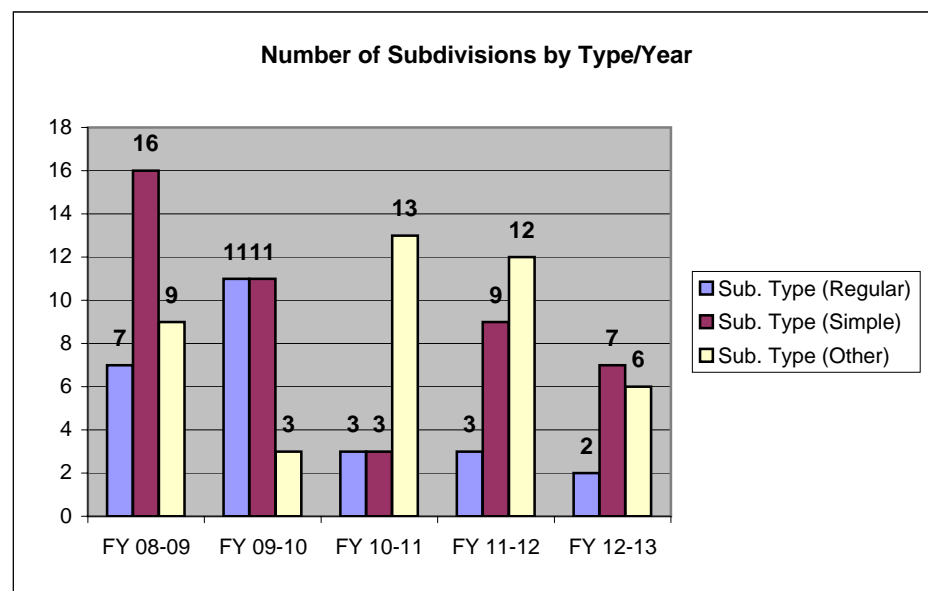
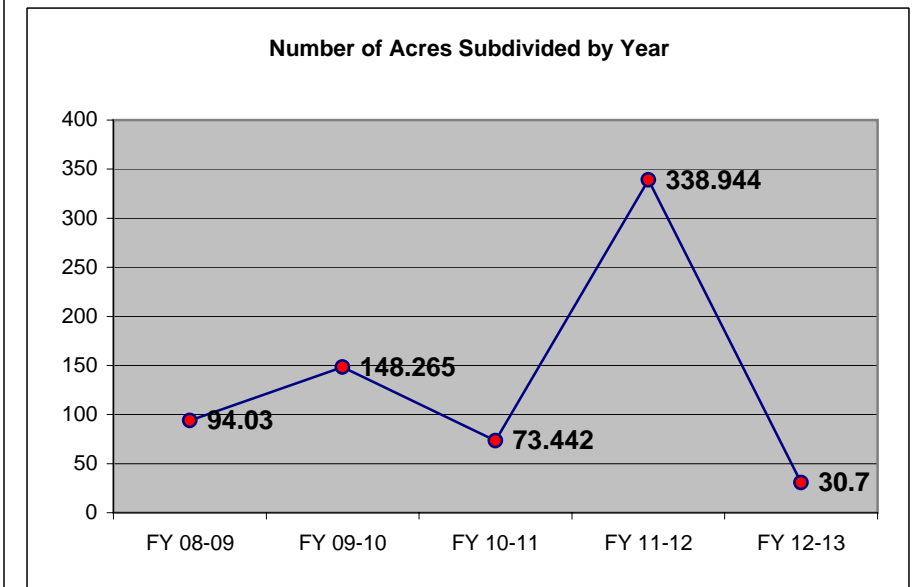
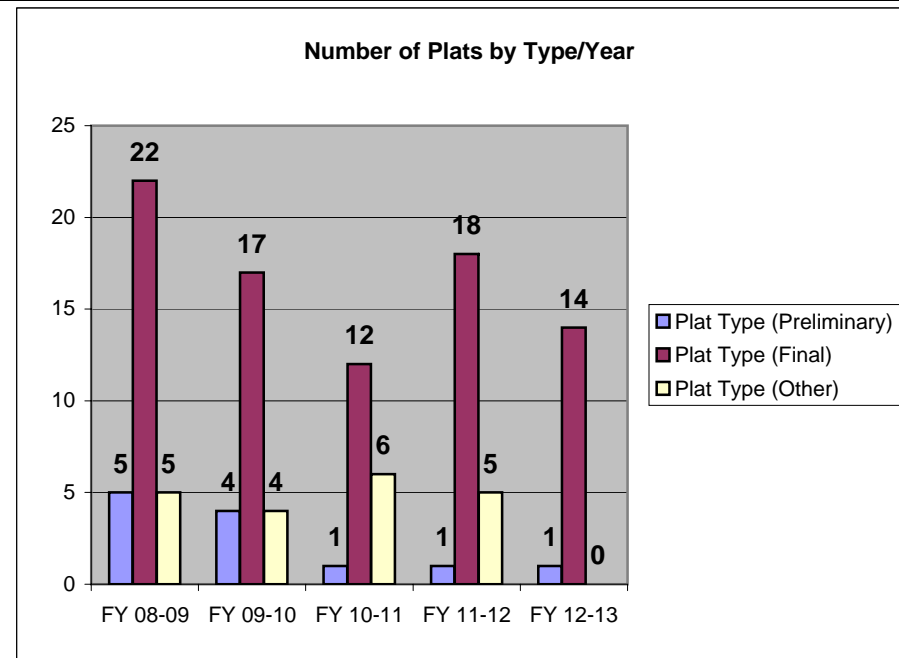
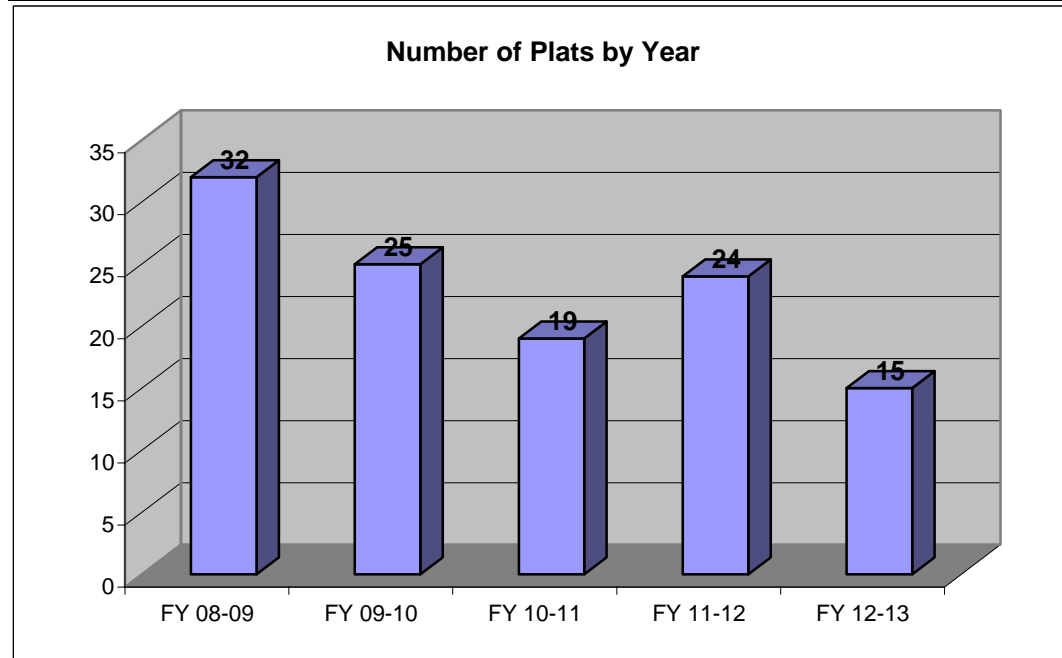
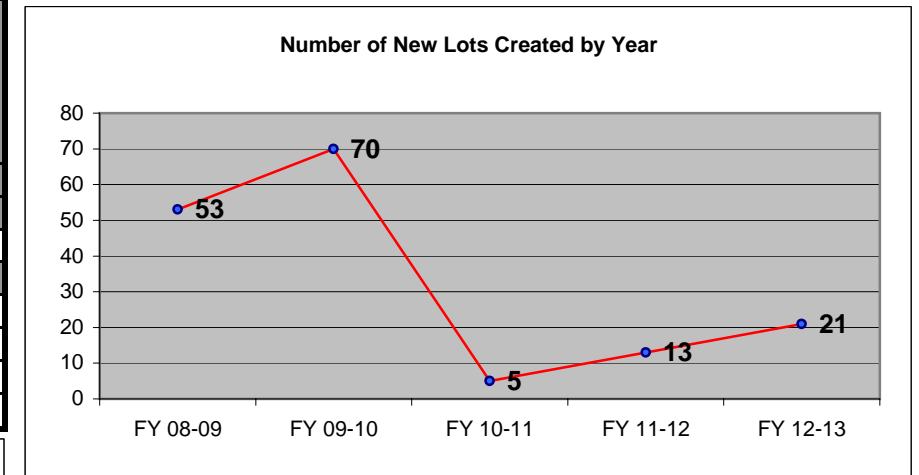


Year	Num. of Plats	Plat Type (Preliminary)	Plat Type (Final)	Plat Type (Other)	Sub. Type (Regular)	Sub. Type (Simple)	Sub. Type (Other)
FY 08-09	32	5	22	5	7	16	9
FY 09-10	25	4	17	4	11	11	3
FY 10-11	19	1	12	6	3	3	13
FY 11-12	24	1	18	5	3	9	12
FY 12-13	15	1	14	0	2	7	6

Year	Preliminary Lots	Final Lots	New Lots	Fees Collected	Acres	Roads(ft.)	Water(ft.)	Sewer(ft.)
FY 08-09	52	75	53	\$1,275.00	94.03	3138		
FY 09-10	110	92	70	\$1,575.00	148.265	6448	5348	6057
FY 10-11	120	25	5	\$960.00	73.442	0	0	2175
FY 11-12	18	51	13	\$745.00	338.944	280	600	877
FY 12-13	120	33	21	\$740.00	30.7	820	820	820



Data Collected and Prepared by:
 City of Crossville
 Planning Staff
 Engineering Department
 20130808