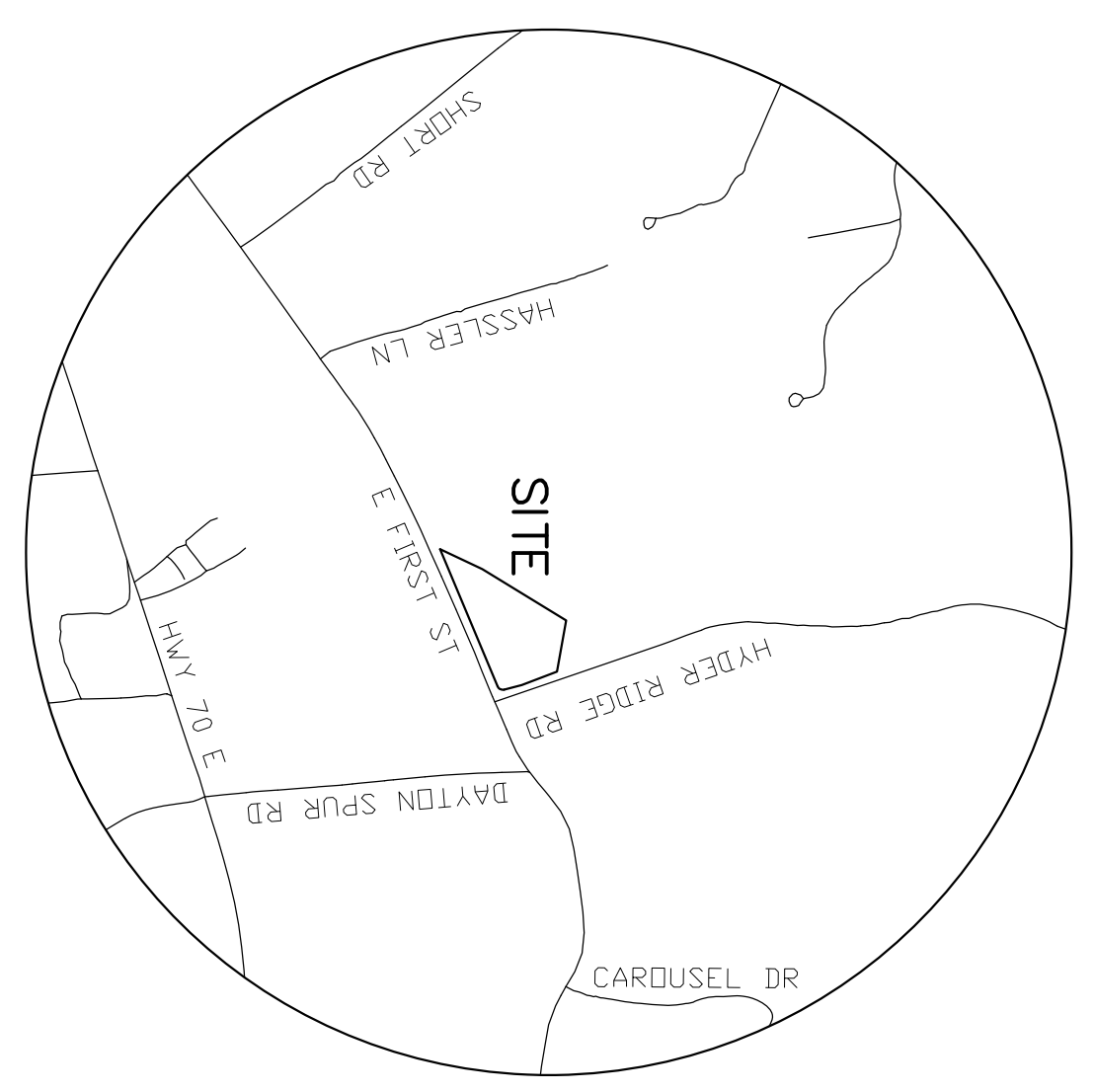
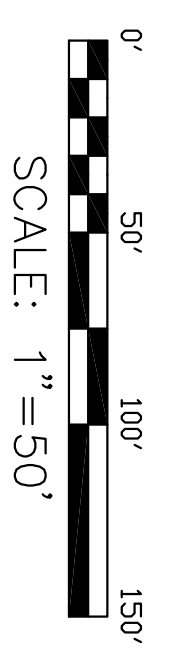
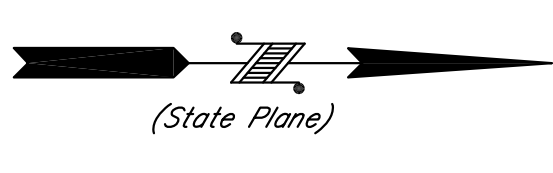


May be able to eliminate the proposed fire line and install the hydrant along Hyder Ridge.



SITE LOCATION
NOT TO SCALE

- LEGEND**
- 1/20' --- EXISTING CONTOUR (2' Interval)
 - 1/20' --- PROPOSED CONTOUR (2' Interval)
 - 1/20' --- PROPOSED FIRE HOPIANT
 - 1/20' --- EXISTING 4" LOW PRESSURE SEWER
 - 1/20' --- OVERHEAD ELECTRIC
 - 1/20' --- PROPERTY LIMITS

NOTES:
1. LOCATIONS OF ALL UTILITIES AND UNDERGROUND STRUCTURES SHOWN ARE APPROXIMATE AND THOSE SHOWN ARE NOT NECESSARILY ALL OF THE EXISTING STRUCTURES. THE FOLLOWING UTILITIES SHALL BE CONTACTED PRIOR TO CONSTRUCTION:

- TENNESSEE ONE CALL FROM THE OPERATIONS (PHONE) --- 811
- CITY OF CROSSVILLE (WATER & SEWER) --- (931) 484-7631
- VOLUNTEER ELECTRIC --- (931) 484-3527
- MIDDLE TENNESSEE NATURAL GAS --- (931) 484-2067

SITE DEVELOPMENT PLAN 151. STREET ESTATES PRESENTED TO CROSSVILLE REGIONAL PLANNING COMMISSION	
DEVELOPER: GLENN CLARK ADDRESS: 288 GRABNER ROAD CROSSVILLE, TN 38571 TELEPHONE: 931-267-4802	SURVEYOR: G1 & ASSOCIATES ADDRESS: 3824 W. HELEN ROAD ALLABOT, TN 38504 TELEPHONE: 931-879-6343
CONSULTANT: HAMILTON CONSULTING & CONSTRUCTION, LLC ADDRESS: P.O. BOX 3509 CROSSVILLE, TN 38557 TELEPHONE: 931-277-3433	ACREAGE DEVELOPED: 5.43 ACRES SCALE: 1"=50' DATE: JUNE, 2022 TAX MAP REFERENCE: MAP 101, P.O.C. 021.16