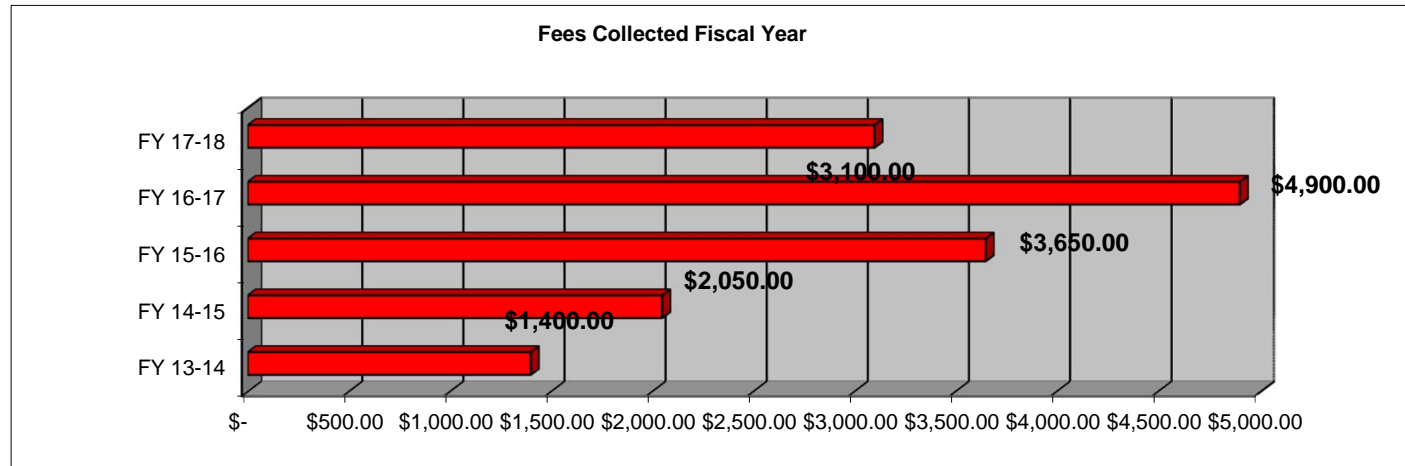
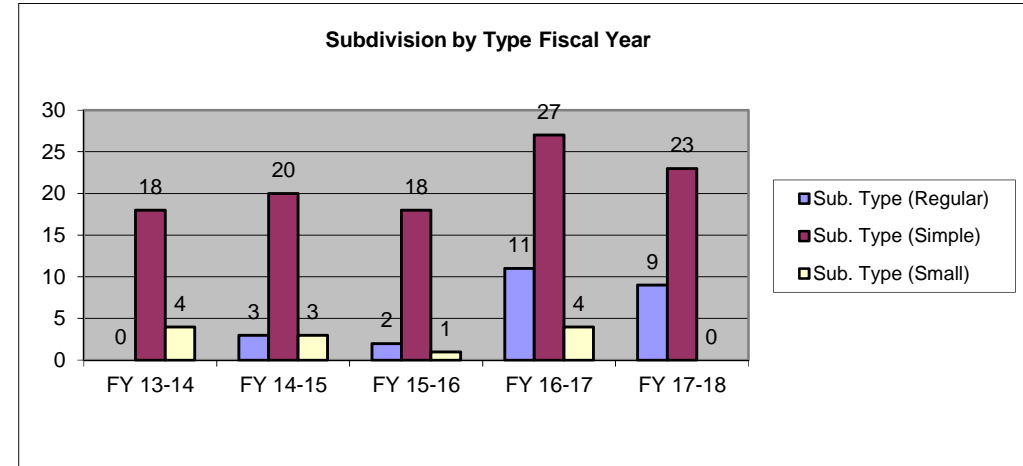
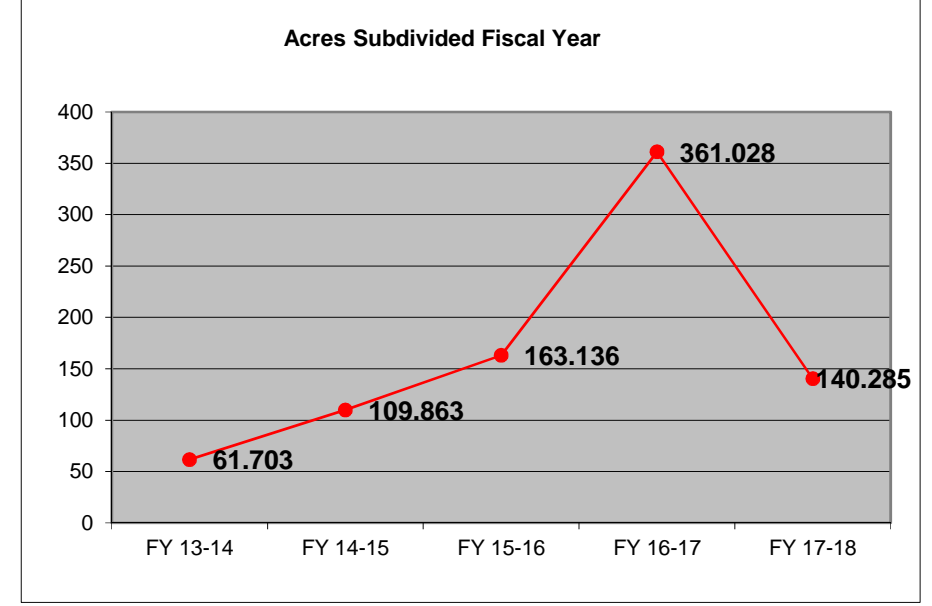
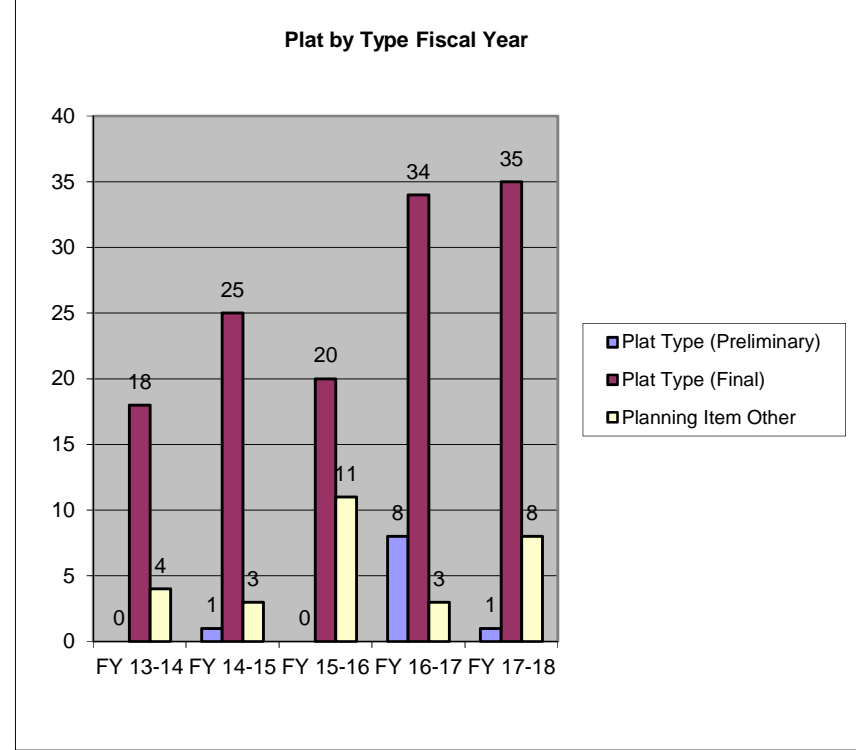
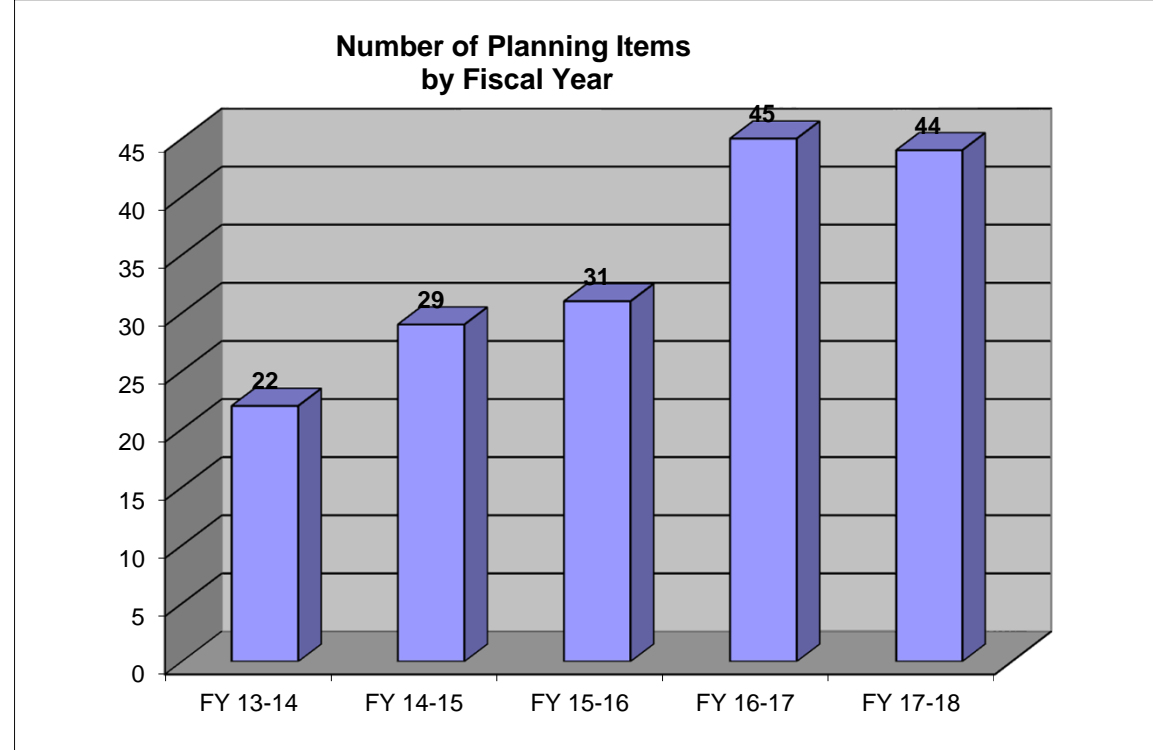
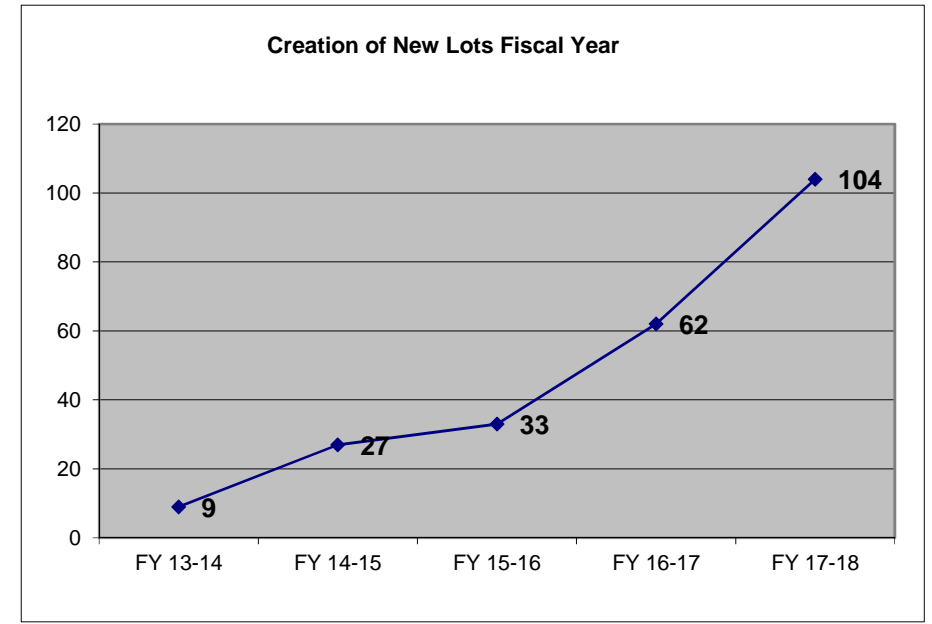


# Crossville Regional Planning Report FY 17/18

Year	Num. of Planning Items	Plat Type (Preliminary)	Plat Type (Final)	Planning Item Other	Sub. Type (Regular)	Sub. Type (Simple)	Sub. Type (Small)
FY 13-14	22	0	18	4	0	18	4
FY 14-15	29	1	25	3	3	20	3
FY 15-16	31	0	20	11	2	18	1
FY 16-17	45	8	34	3	11	27	4
FY 17-18	44	1	35	8	9	23	0

Year	Preliminary Lots	Final Lots	New Lots	Fees Collected	Acres	Roads	Water	Sewer
FY 13-14	0	26	9	\$ 1,400.00	61.703	0	0	0
FY 14-15	50	89	27	\$ 2,050.00	109.863	3105	2847	2886
FY 15-16	53	127	33	\$ 3,650.00	163.136	3355	6482	5785
FY 16-17	370	95	62	\$ 4,900.00	361.028	2990	3430	3420
FY 17-18	6	141	104	\$3,100.00	140.285	2821	2497	3190



Data Collected and Prepared by:  
 City of Crossville  
 Planning Staff  
 Engineering Department  
 20180726